



ABOUT THE PROJECT

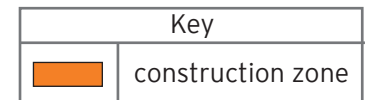
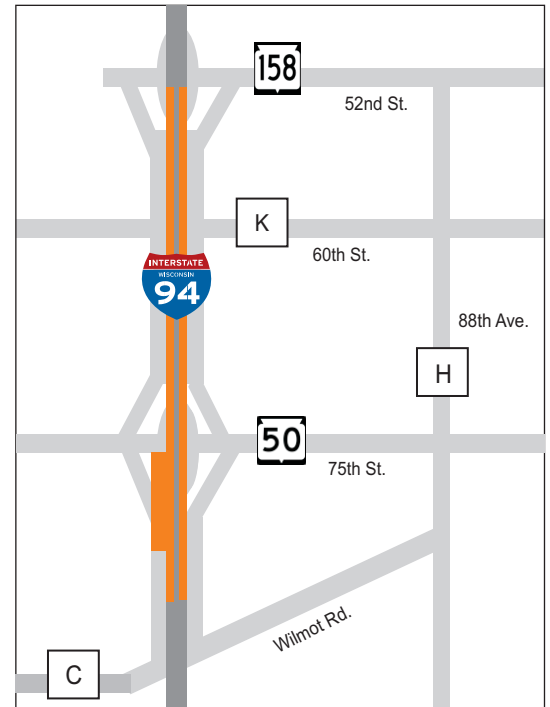
- Stretches 35 miles between the Mitchell Interchange in Milwaukee, through Racine and Kenosha counties to the Illinois state line.
- The \$1.9 billion project will expand the interstate to four lanes in each direction and redesign 17 interchanges.
- Construction began in 2009 and will be complete in 2021.
- Visit the project Web site online at www.plan94.org
- Stay Connected to Wisconsin Plan 94 on  

I-94 From WIS 50 to WIS 158 Construction Update

The Wisconsin Department of Transportation (WisDOT) is continuing construction on I-94 North-South Freeway Project. In Kenosha County, on November 28th construction of a retaining wall on the West Frontage Road south of WIS 50 will begin.

This late 2011 work on the West Frontage Road consists of constructing a retaining wall between the West Frontage Road and WIS 50 entrance ramp to I-94 EAST (SB). The following closures will be in effect to accomplish that work:

- *Full closure of West Frontage Road from WIS 50 to approximately 1500' south to re-open late December 2011. Access to and from 77th Street will not be allowed from the West Frontage Road.*
- *Right lane closure on WIS 50 entrance ramp to I-94 EAST (SB) to open late December 2011. (Ramp to remain open)*



The detour route during the West Frontage Road closure is: County Highway C - East Frontage Road - WIS 50.

The construction project is currently scheduled to last through 2013 with major work starting in early 2012. Current lane closures on I-94 WEST (NB) and EAST (SB) will re-open in early December 2011. Access to local businesses will be maintained throughout construction. The project team appreciates your patience and cooperation during this project.

Questions?

- Visit us on the Web at www.plan94.org to view the latest project information, sign up for periodic mail and e-mail updates, or leave a comment for the project team.
- Call the project hotline at (262) 548-8721.