

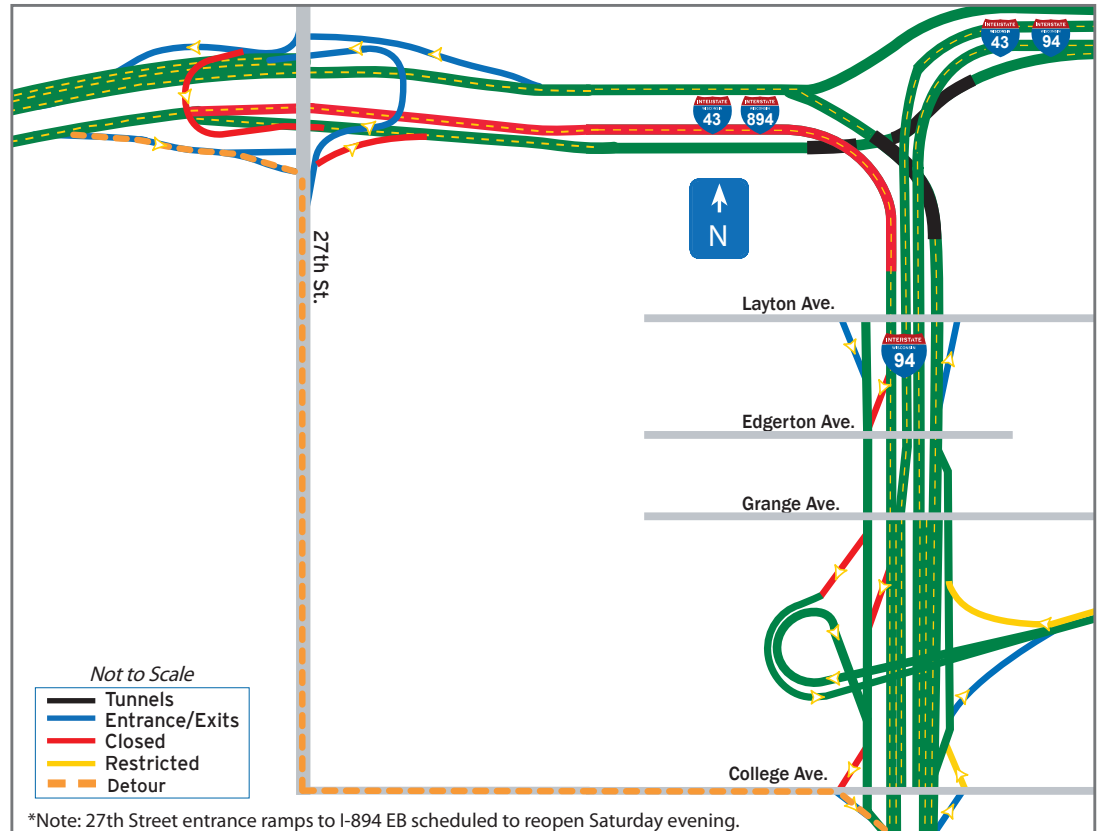


ABOUT THE PROJECT

- Stretches 35 miles between the Mitchell Interchange in Milwaukee, through Racine and Kenosha counties to the Illinois state line.
- The \$1.9 billion project will expand the interstate to four lanes in each direction and redesign 17 interchanges.
- Visit the project Web site online at www.plan94.org to view the latest project information, sign-up for periodic e-mail updates or leave a comment for the project team.
- Stay Connected to *Wisconsin Plan 94* on  

Mitchell Interchange System Ramp Extended Overnight Closure



*Note: 27th Street entrance ramps to I-894 EB scheduled to reopen Saturday evening.

The Wisconsin Department of Transportation (WisDOT) has scheduled an extended overnight closure of the Mitchell Interchange system ramp from I-894 Eastbound (EB) to I-94 EAST (SB), to safely complete overhead bridge construction. *On Saturday, February 4, 2012 at 4:00 pm, the system ramp will fully close until Sunday, February 5 at 12:00 pm.*

- **I-894 EB traffic** should exit at 27th Street, proceed south on 27th Street until College Avenue, and take College Avenue east to the I-94 SB entrance ramp.
- **Airport traffic** should exit I-94 at Howard Avenue or Rawson Avenue and follow Airport Detour signs.
- **Regional traffic** is encouraged to take I-94 EB through the Marquette Interchange to proceed south on I-43/94.

All scheduled closures are weather-dependent and subject to change.

Questions?

- Call the project hotline at (262)548-8721.